


4-27-16

City of Newport, Rhode Island
APPLICATION FOR A SPECIAL EVENT LICENSE



DATE: April 6, 2016

EVENT TITLE/TYPE:

Newport Rhode Races

LOCATION OF EVENT:

Various Streets in Newport for the half marathon & 5k

Date(s) of Event:

Sunday, April 16, 2017 (setup SAT. APR. 15)

Hours of Event:

7:30am - 1:30 pm

Holder of Event & DBA:

Rhode Races & Events, Inc.

Signature of Holder of Event:

Susan Rancourt

Printed Name:

E-mail address:

Susan Rancourt - susan@rhoderaces.us

Title:

Co-Owner

Address of Holder of Event:

3 Mayo Dr., Warren, RI 02885

Business Telephone:

401.427.7764

Residence Telephone:

Is Organization Non-Profit?

NO

Is Organization Religious?

No

Is there a charge for admission?

Yes

Is event to be on City, State, or Private Property?

Yes - City Streets

Name of Property Owner of Event Site:

City of Newport
Easton's Beach
175 Memorial Blvd.
Newport, RI 02840

Signature of Property Owner:

Edw. B. B. [Signature]

Printed Name of Property Owner:

Will Event be Indoors or Outdoors?

Outdoors

(If outdoors, a Plan must be attached.)

Will Trash Barrels & Pick-up be provided:

Yes

EVENT HOLDER Rhode Races & Events, Inc
APPLICATION FOR A SPECIAL EVENT LICENSE
(Page 2)

If Outdoors, will toilet facilities be provided? Yes

If so, location of toilet facilities:
(Include on plan)

Will a tent be erected?
(Include on plan) yes

COPY OF TENT PERMIT MUST BE ATTACHED.

Expected Attendance: Seating Capacity:

Is parking available: NO For how many vehicles?

CONCERT No Is staging or platform required? Maybe Amplification? Yes

List types of musical instruments:

DANCE N/A **DEEJAY** Yes Amplification: Yes

SPORTING EVENT Yes Type:

Set-up Dates (Sporting events only):

PLAY N/A If yes, what type:

CARNIVAL N/A **CIRCUS** N/A Will there be animals?

If yes, types of animals:

SHOW OR EXHIBITION: N/A Type:

OTHER (describe)

Are required approvals attached, e.g., State, Recreation Dept.?

Is a street closing being requested?

Will food be prepared on the premises?

If so, is Health Dept. Inspection Approval attached?

EVENT HOLDER Rhode Races & Events, Inc
APPLICATION FOR A SPECIAL EVENT LICENSE
(Page 3)

Will LIQUOR be served? Yes

If yes, will you be applying for a Class F or F-1 Liquor License?

If not, will another's license be used? YES

If so, whose?

Will there be gambling, e.g., bingo, raffle, etc.? No Do you have State Police Approval? upon request

<u>List Names of Vendors</u>	<u>Item to be Furnished</u>
MAY BE	

For Retail Sales – Have you completed a “Promoter’s Application For Permit to Operate a Show or Event” with RI Division of Taxation? (Contact No.: 222-2957)

FIREWORKS

Do you or the pyrotechnic have Newport Fire Marshal approval? N/A

Location from where fireworks will be shot:

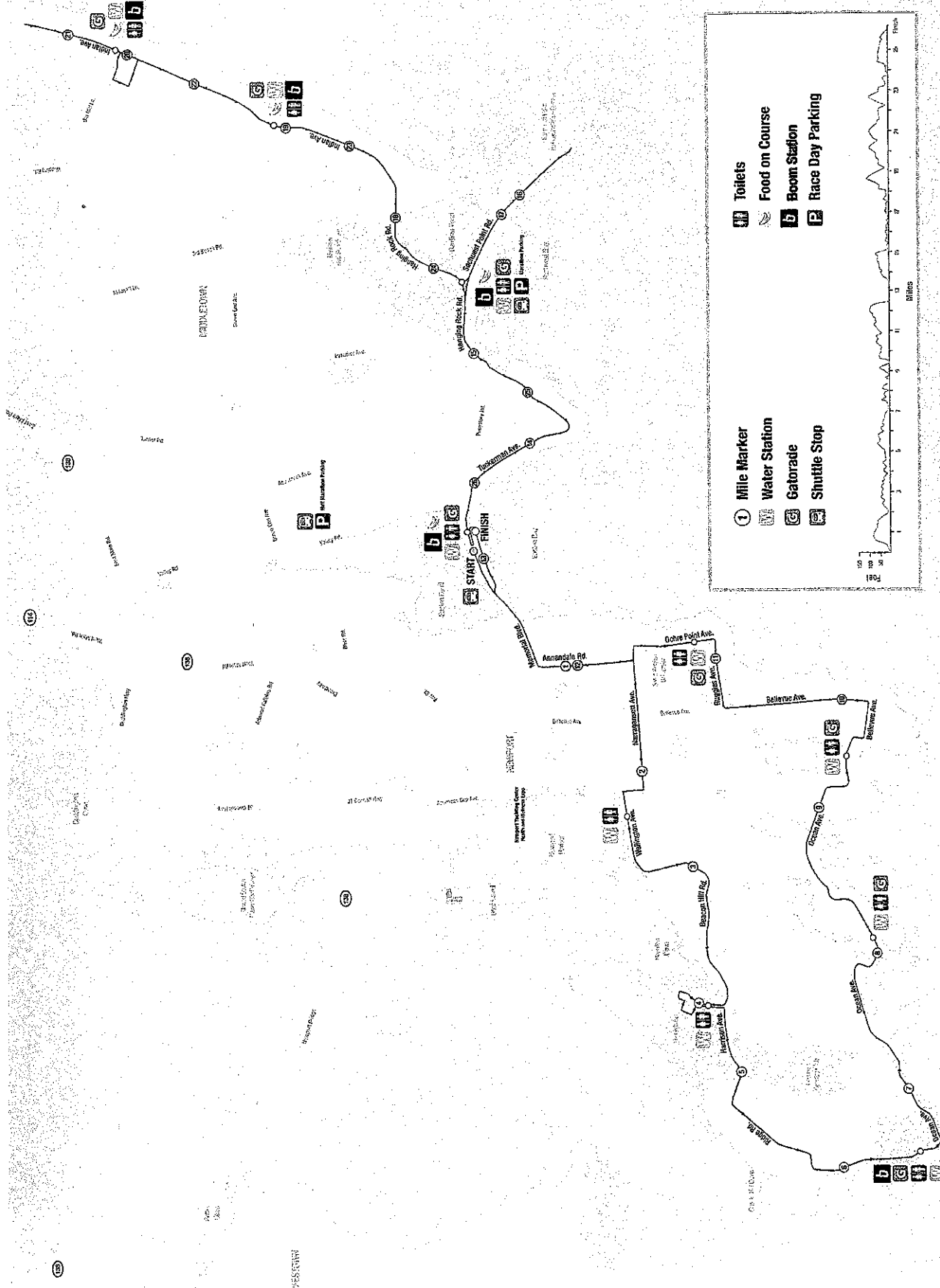
Time fireworks will begin: Duration:

NOTE: If fireworks are to begin or end after 10:00 p.m., a sound variance must be obtained. If fireworks are for longer than 15 minutes, arrangements must be made for police detail officers at sponsor’s expense.

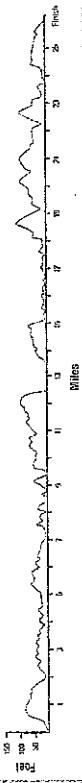
ROAD RACE, WALK-A-THON, ETC. On Roadway(s) Yes On Sidewalk(s)

Has notification been made to residents along the route? To be done
Have temporary signs been posted? To Be Done (Signs must be removed by the following day.)

SPECIFIC ROUTE: See attached



	Mile Marker
	Water Station
	Gatorade
	Shuttle Stop
	Toilets
	Food on Course
	Boam Station
	Race Day Parking



Newport Marathon Turn by Turn Directions

START - Memorial Blvd heading west (in front of Rotunda)
LEFT - Annandale Rd
RIGHT - Narragansett Ave
RIGHT - Marchant St
LEFT - Wellington Ave
STRAIGHT - Brenton Rd
STAY RIGHT - Beacon Hill Rd
STAY RIGHT - Harrison Ave
RIGHT - Fort Adams Dr
RIGHT - Fort Adams Dr (Towards Beach)
LEFT - Through Sail Newport Parking Lot
LEFT - Fort Adams Dr
RIGHT - around perimeter of parking lot
RIGHT - Fort Adams Dr
RIGHT - Harrison Ave
RIGHT - Ridge Rd
RIGHT - Castle Hill Ave
LEFT - Ocean Ave
RIGHT - Coggeshall Ave
LEFT - Bellevue Ave
RIGHT - Ruggles Ave
LEFT - Ochre Point Ave
LEFT - Narragansett Ave
RIGHT - Annandale Rd
RIGHT - Memorial Blvd
RIGHT - Easton's Beach
HALF MARATHON FINISH - Easton's Beach Parking Lot
RIGHT - Memorial Blvd
CONTINUE - Purgatory Rd
RIGHT - Tuckerman Ave
RIGHT - Paradise Ave
RIGHT - Hanging Rock Rd
TURN AROUND - Sachuest Point Rd
RIGHT - Hanging Rock Rd
CONTINUE - Indian Ave
TURN AROUND - Indian Ave
RIGHT - Mohawk Dr
LEFT - James Ct
LEFT - Cornelius Dr
RIGHT - Indian Ave
CONTINUE - Hanging Rock Rd
LEFT - Paradise Ave
LEFT - Tuckerman Ave
LEFT - Purgatory Rd
CONTINUE - Memorial Blvd
LEFT - Easton's Beach
MARATHON FINISH - Easton's Beach Parking Lot

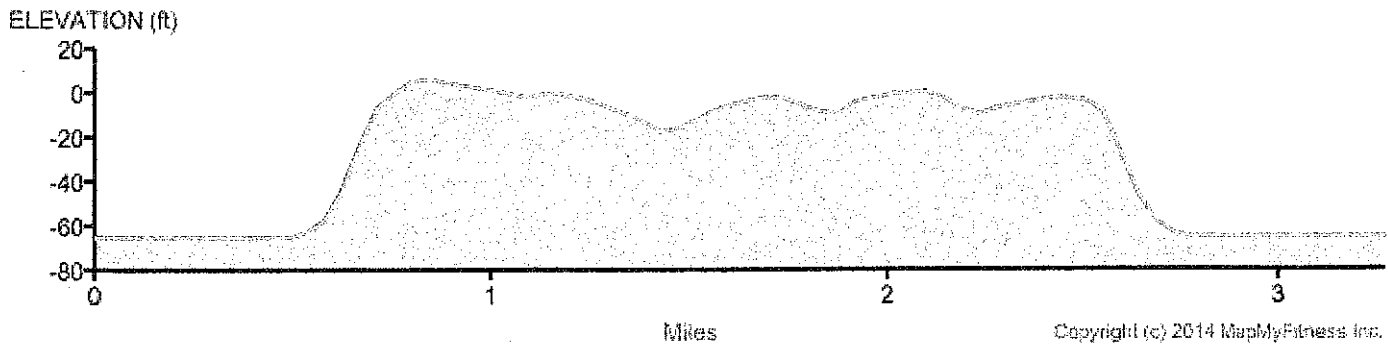


Newport 5k
 Distance: 3.27 mi
 Elevation: 98.2 ft (Max: 7.41 ft)

mapmyrun



Map data ©2014 Google



 Head west on Memorial Blvd toward Old Beach Rd	0 mi (+0.72 mi)
 Head west on Memorial Blvd toward Cliff Ave	0.72 mi (+0.16 mi)
 Turn left onto Annandale Rd Destination will be on the left	0.89 mi (+0.01 mi)
 Head south on Annandale Rd toward Bushy Park Terrace	0.89 mi (+0.38 mi)
 Head south on Annandale Rd toward Ocean Lawn Ln Destination will be on the right	1.27 mi (+0.1 mi)
 Head south on Annandale Rd toward Ward Ave	1.37 mi (+0 mi)
 Turn right onto Ward Ave Destination will be on the right	1.38 mi (+0.22 mi)
 Head west on Ward Ave toward Clay St	1.6 mi (+0 mi)
 Turn right onto Clay St	1.6 mi (+0.08 mi)
 Head east on Parker Ave toward Sylvan St	1.68 mi (+0.24 mi)
 Head north on Annandale Rd toward Annandale Terrace	1.93 mi (+0.11 mi)
 Head south on Annandale Rd toward Gammell Rd	2.04 mi (+0 mi)
 Turn left onto Gammell Rd	2.04 mi (+0.17 mi)
 Head north on Cliff Ave toward Easton Rd	2.22 mi (+0.32 mi)
 Turn right onto Memorial Blvd	2.54 mi (+0 mi)
 Head northeast on Memorial Blvd toward Eustis Ave	2.54 mi (+0.73 mi)
 Destination	3.27 mi (+0 mi)

MapMyRun • <http://mapmyrun.com/routes/view/475806202>

After the start of the race, the runner corrals will move into the sidewalk to create a barricaded running lane on Memorial into Middletown. Spectators can walk in the closed traffic lane on Memorial.

